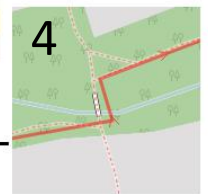
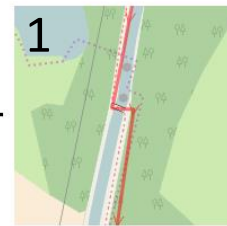
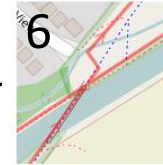
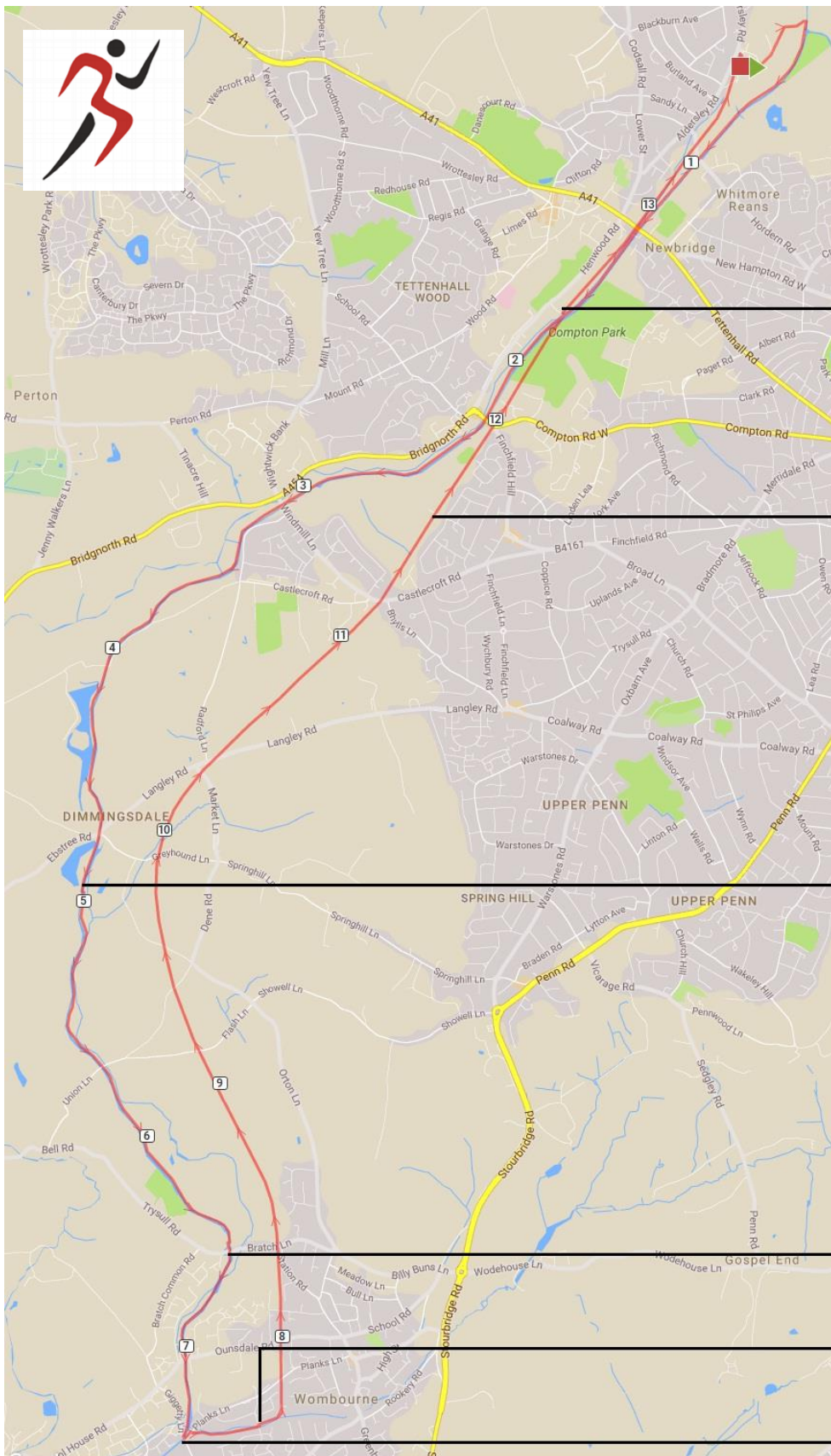




Wolverhampton Trail Half

The Monarchs Way March!

www.mashrunning.co.uk



1. Follow the towpath as it crosses over the canal
2. Bratch Locks – Follow towpath back over the canal here and follow the towpath as it goes UNDER the road – DO NOT CROSS OVER THE ROAD!
3. Exit towpath here (which is approx 7.3miles) at 'Giggety Bridge No 44' onto Giggety Lane, turn left going over the bridge itself, then left again into Planks Lane where shortly on your right you will see the water station at Wom Brook.
4. Cross Wom Brook and continue to follow trail.
5. Cross driveway to old garden centre and continue along Railway Walk.
6. Railway Walk here crosses small stream, continue to follow Railway Walk.